










Drive 5.2 miles, 7 min

## Directions from Short Pump, VA to 9900 Ridgefield Pkwy

## ○ Short Pump, VA

1. Head **east** on I-64 E toward Exit 177  
 3.2 mi
  2. Take exit **180A** for Gaskins Rd S  
 0.4 mi
  3. Merge onto Gaskins Rd  
 0.9 mi
  4. Turn **right** onto Ridgefield Pkwy  
 0.4 mi
  5. Turn **right**  
 0.3 mi
  6. Turn **left**  
  Destination will be on the left  
453 ft
- 5.2 mi / 7 min

## ◎ 9900 Ridgefield Pkwy

Richmond, VA 23233

These directions are for planning purposes only. You may find that construction projects, traffic, weather, or other events may cause conditions to differ from the map results, and you should plan your route accordingly. You must obey all signs or notices regarding your route.

Map data ©2015 Google